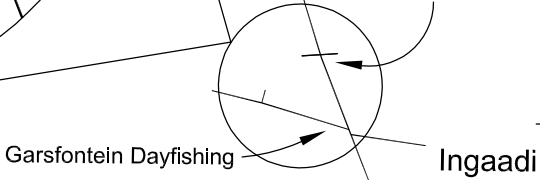
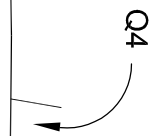
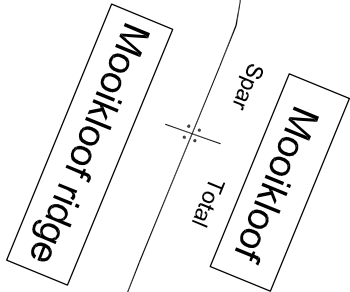
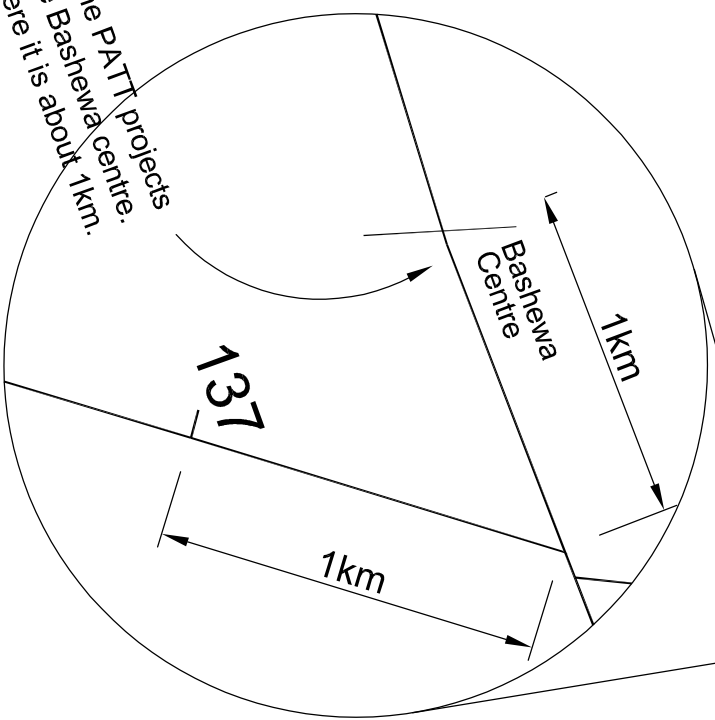




Travel east on Garfontein road (M30). Be sure to start measuring at The Hills. This is the last traffic light. Exactly 10.1km from The Hills, turn right onto a dirt road. After about 1km, we are on your right-hand side. We have 2 towers with thatched roofs at the entrance.



Look out for the PATT projects sign opposite Bashewa centre. From here it is about 1km.



Directions to
 Bashewa 137
 www.HOENDER.co.za
 25°55'51.76"S 28°25'48.65"E
 Ingrid's Mobile: 082 376 2708